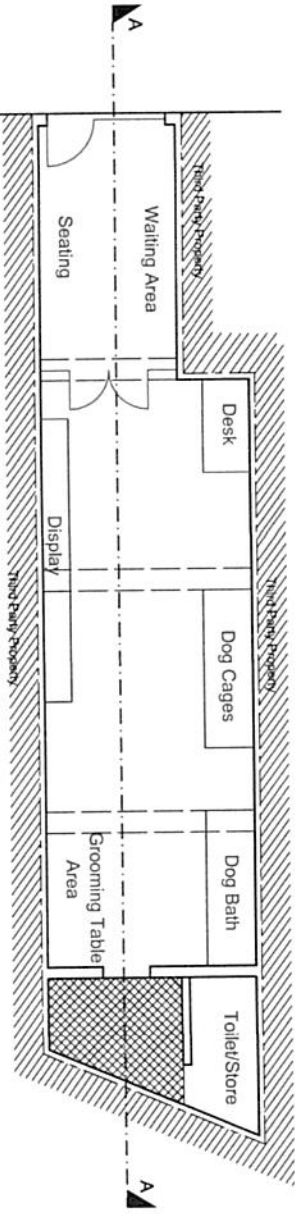
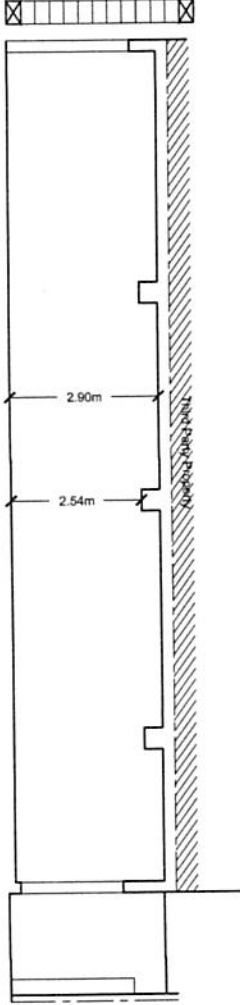


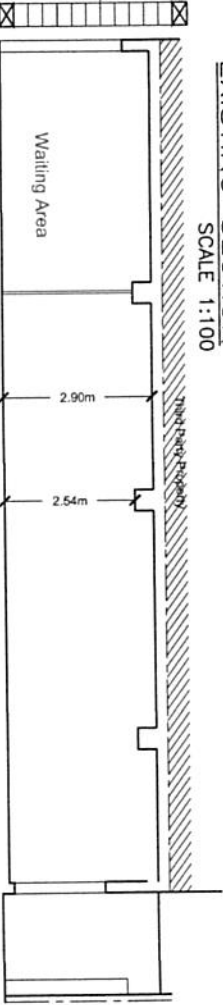
EXISTING GROUND FLOOR PLAN  
SCALE 1:100



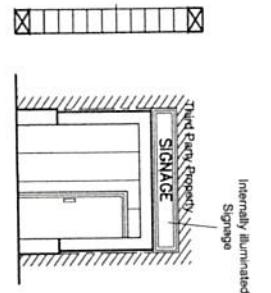
PROPOSED GROUND FLOOR PLAN  
SCALE 1:100



EXISTING SECTION  
SCALE 1:100



PROPOSED SECTION  
SCALE 1:100



EXISTING ELEVATION  
SCALE 1:100

**Notes**  
This drawing is the copy right of the author and cannot be copied, reproduced, retained or disclosed to any unauthorised person.  
This drawing should not be scaled.

**Legend**

- █ To Construct
- █ To Demolish
- █ As Constructed; To Sanction
- █ Approved but not constructed; To Sanction

**Drawing**  
Existing/Proposed  
Plans/Section & Elevation

Scale 1:100 @ A3 Job No. 10 - - - Date 23.10.2020  
Dwg No. 01

Architect  
Drawn By: K.E  
Checked By: A.T  
Project

